



TRAIL REPORT - Cypress Provincial Park





















SAFETY ADVISORY















- Plan ahead - ensure you have enough time to return before dark - Visit adventuresmart.ca
- Carry your 10 essentials and know how to use them
- Unpredictable weather may occur at any time of year
- Natural hazards such as exposed rocks, windfalls and dead standing trees may be encountered on all trails at any time - Use at your own risk
- Gulleys and creek lead away from safety – STAY ON THE TRAIL
- Cypress Mountain resort operates heavy machinery in their CRA* (Controlled Recreation Area) day and nights

COVID 19

Please follow all COVID 19 guidelines from the Provincial Safety Officer and all posted signs.

ACCESS FROM CYPRESS DOWNHILL AREA

Trail name	Popular destinations	CONDITIONS	REGULATIONS* <small>Click here for all regulations</small>	DESCRIPTION
Baden Powell Trail Black Mountain Loop Trail	<ul style="list-style-type: none"> Cabin Lake Black Mountain Plateau Eagle Bluffs 	 Follow the trail markers. Slippery when wet. <p style="text-align: center;">PASS REQUIRED Available on https://www.discovercamping.ca/BCCWeb/Memberships/MembershipPasses.aspx</p>	    NO CAMPING within 1km of the road	<p><i>Trailhead located 25m N of the info shelter in front of the lodge.</i></p> <p>Trail to Cabin lake is a series of steep switchback. Most elevation is gained on this section. The loop meanders through subalpine lakes and over to Black Mountain South Summit (1218m).</p> <p style="text-align: center;">Eagle Bluffs can also be accessed from Horseshoe Bay by following the Baden Powell trail</p>
HSCT East Trail HSCT West Trail	<ul style="list-style-type: none"> Bowen Lookout 	 Follow the trail markers. <p style="text-align: center;">PASS REQUIRED Available on https://www.discovercamping.ca/BCCWeb/Memberships/MembershipPasses.aspx</p>	    NO CAMPING within 1km of the road	<p><i>Trailhead located 25m N of the info shelter in front of the lodge.</i></p> <p>The trail is mostly flat through Yew Lake with 150m elevation gained over the last section.</p>
Yew Lake Trail	<ul style="list-style-type: none"> Yew Lake 	 Follow the trail markers. SENSITIVE ECOSYSTEM – STAY ON TRAIL	    NO DOGS PERMITTED IN THIS AREA	<p><i>Trailhead located 25m N of the info shelter in front of the lodge.</i></p> <p>This interpretive loop travels through open subalpine meadows except for the very end of the trail which takes you in the Old Growth Forest. This trail is wheelchair accessible and best used in a counter clockwise direction.</p>
HSCT East Trail HSCT West Trail	<ul style="list-style-type: none"> Strachan Meadows St Marks summit The Lions 	 Follow the trail markers. Slippery when wet and rough trail past 2km. <p style="text-align: center;">DO NOT UNDERESTIMATE AND BE PREPARED FOR OVERNIGHT.</p> <p style="text-align: center;">PASS REQUIRED</p>	    NO CAMPING within 1km of the road	<p><i>Trailhead located 25m N of the info shelter in front of the lodge.</i></p> <p>This trail takes you through small meadows and accesses sought views of Howe Sound.</p>

		Available on https://www.discovercamping.ca/BCCWeb/Memberships/MembershipPasses.aspx		
ACCESS FROM CYPRESS NORDIC AREA				
Baden Powell Trail Hollyburn Mountain Trail	<ul style="list-style-type: none"> Hollyburn peak 	 Follow the trail markers. Slippery when wet and rough trail surface. PASS REQUIRED Available on https://www.discovercamping.ca/BCCWeb/Memberships/MembershipPasses.aspx	    NO CAMPING within 1km of the road	<i>Trailhead located 25 m North from the BC Parks kiosk.</i> The trail travels through Second Old Growth forest. It starts and ends with steep elevation gain. The upper section offers views of the surrounding mountain range.
Hollyburn Trail Baden Powell Trail West lake Trail Lost lake Trail	<ul style="list-style-type: none"> Hollyburn Lodge First Lake West Lake Blue Gentian lake Lost Lake 	 Follow the trail markers. Slippery when wet and rough trail surface.	    NO CAMPING within 1km of the road	<i>Trailhead located at the BC Parks kiosk.</i>
ACCESS FROM SEA TO SKY HIGHWAY				
HSCT	<ul style="list-style-type: none"> Deeks lake Magnesia meadows Brunswick Mountain 	Seek the directions posted on the kiosk. Follow signage and new trail markers. Slippery when wet and rough trail surface. DO NOT UNDERESTIMATE AND BE PREPARED FOR OVERNIGHT.	   	<i>Trailhead located at the Porteau Road Parking lot off the sea to sky highway.</i>

IMPORTANT INFO



Bathrooms are located inside the Black Mountain Lodge.



BC Parks is a smoke free environment. As of May 20th, 2019, smoking of any kind (e-devices included) is prohibited.



Parking in designated areas only.